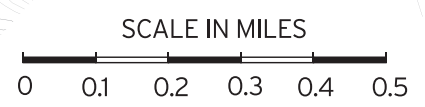
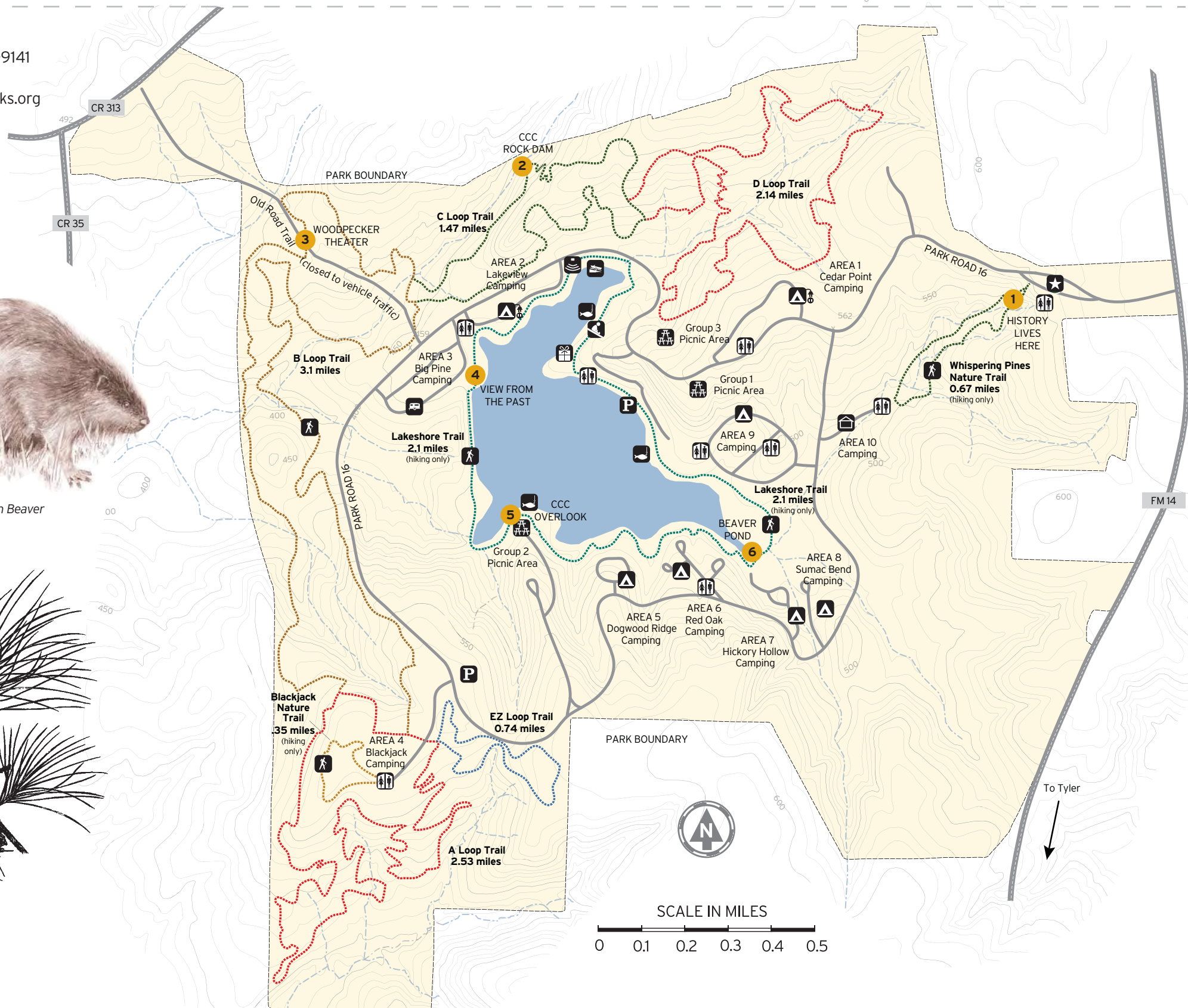
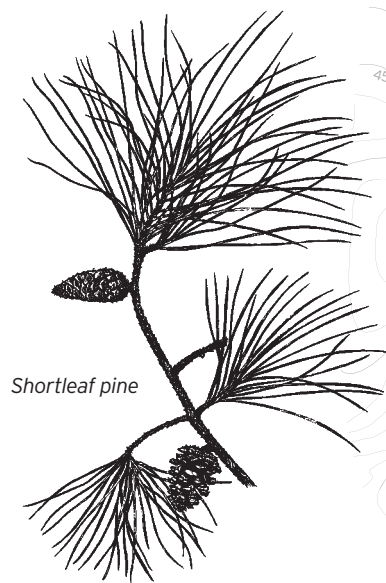


# Tyler State Park Trails Map

789 Park Road 16  
Tyler, Texas 75706-9141  
(903) 597-5338  
www.texasstateparks.org



## LEGEND

- Restrooms
- Parking
- Headquarters
- Hiking only trail
- Interpretive trail
- Fishing
- Boat Ramp
- Group picnic areas
- Group Dining Hall
- Tent Camping
- Water/Electric Sites
- Full Hook-ups Trailing Camping/Sites
- Ampitheater
- Playground

All trails allow hiking and biking unless otherwise indicated.  
Contour intervals are 10 feet.  
No claims are made to the accuracy of the data or to the suitability of the data to a particular use.

## POINTS OF INTEREST

(GPS coordinates shown in decimal degree, WGS84)

- 1 HISTORY LIVES HERE**      32° 28.910'N 95° 17.056'W  
 Look for the children's wading pool, rock waterfall, and Beauchamp Springs in this area, developed by the Civilian Conservation Corps (CCC).
- 2 CCC ROCK DAM**      32° 29.083'N 95° 17.879'W  
 The off-property dam visible from Trail C is an example of CCC-designed park structures that incorporated natural materials to blend with the surrounding landscape.
- 3 WOODPECKER THEATER**      32° 28.964'N 95° 18.236'W  
 This open pine forest is prime habitat for seven woodpecker species seen in the park.
- 4 VIEW FROM THE PAST**      32° 28.771'N 95° 17.938'W  
 The CCC architectural plans include many scenic views where the historic buildings blend into the landscape.
- 5 CCC OVERLOOK**      32° 28.588'N 95° 17.875'W  
 At the top of the hill to the East, take in the view enjoyed by visitors since the 1930s.
- 6 BEAVER POND**      32° 28.540'N 95° 17.478'W  
 Beaver ponds and associated high water levels create habitat diversity and attract many types of wildlife.

## A tranquil haven in the pines, rich with history and recreational opportunities

Situated on a spring-fed East Texas lake, Tyler State Park offers swimming, hiking, mountain-biking, fishing, paddling, and camping. Discover the timeless design and craftsmanship of the Civilian Conservation Corps (CCC) that make the park a historic treasure.

### STAYING SAFE

**KNOW YOUR LIMITS.** Prepare for sun and heat. Wear sunscreen, insect repellent and appropriate clothing/hiking shoes.

**DRINK PLENTY OF WATER.** Your body quickly loses fluids when you're on the trail. Bring a quart of water per hour of activity.


**TELL OTHERS WHERE YOU'LL BE.** If possible, avoid exploring alone. Tell someone where you are going and when you plan to return.

**WEAR A HELMET.** When mountain biking, check with park HQ to match the trail to your skill level. Wear a helmet to protect yourself in case of a crash.

**POTENTIALLY HARMFUL PLANTS AND ANIMALS LIVE HERE.** Staying on the trail paths makes them easier to see. Do not approach wildlife!

**CHECK FOR TRAIL CLOSURES.** Certain trails may be closed during prescribed burns or for other resource management work.

**FOR EMERGENCIES, PLEASE CALL 9-1-1.**



Loblolly pine



White-tailed deer

HIKING TRAIL	DIST	TIME	DIFFICULTY	DESCRIPTION
<b>A LOOP</b>	2.53 mi.	1.5 hrs.	Moderate	This trail includes elevation changes. You may encounter obstacles such as loose gravel.
<b>B LOOP</b>	3.1 mi.	2 hrs.	Moderate	This trail is over three miles long and includes many elevation changes, making it a challenging but beautiful trek through the park's many different types of forest.
<b>BLACKJACK</b> (hiking only)	0.35 mi.	20 min.	Easy	This flat, short trail crosses a grassy savannah, perfect for families and those looking for an easy walk.
<b>C LOOP</b>	1.47 mi.	1 hr.	Challenging	This trail is short but challenging. It offers the opportunity to see some of the larger pines in the park.
<b>D LOOP</b>	2.14 mi.	1.5 hrs.	Challenging	This trail crosses several different forest types which attract a variety of migratory birds. Grab your binoculars and see how many you can spot.
<b>EZ LOOP</b>	.74 mi.	45 min.	Easy	You can head out on three different trails from here. Choose the one that suits you best.
<b>LAKESHORE</b> (hiking only)	2.1 mi.	1.5 hrs.	Easy	This trail is relatively flat with plenty of spots to picnic, cast a line, or just relax and take in the view.
<b>WHISPERING PINES</b> (hiking only)	.75 mi.	1 hr.	Moderate	The Civilian Conservation Corps (CCC) developed this trail over 70 years ago, planting pine trees, building a wading pool and a small waterfall.

### TRAIL ETIQUETTE

**Trash your trash.** Keep the park natural. Pack out all of your trash and Leave No Trace.

**Leave feeding to nature.** Feeding wild animals will make them sick and more likely to cause harm to people.

**Take only memories and pictures.** Please don't disturb or remove any of the park's plants, animals or artifacts.

**Keep pets on leashes** to keep them safe, while protecting wildlife.